












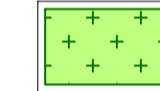



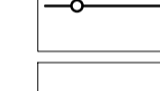



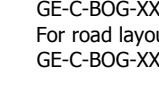


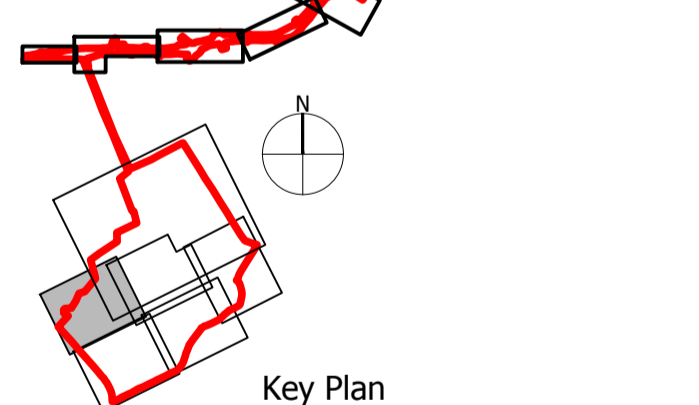
The scaling of this drawing cannot be assured

Revision	Drawn	Date	Dm	Ckd
A	arc21	17.10.20	ML	PC
B	arc21	18.10.13	ML	PC
C	arc21	02.09.14	ML	PC

LEGEND FOR QUARRY SITE

-  Application Site Boundary
-  Existing Vegetation to be Retained
-  Existing Pond / Standing Water to be Retained
-  Existing Roadside Hedgerow to be Retained
-  Existing Quarry Floor: Graded and levelled
Natural plant recolonisation allowed to progress and managed
-  Existing Rough Grass and Slopes to be Retained / Created
Natural plant recolonisation allowed to progress and managed
-  Existing Pasture
-  Existing Un-made Track
-  Proposed Buildings
-  Proposed Specimen Trees
-  Proposed Structural Woodland Mix
-  Proposed Small Trees and Sparse Scrub Mix
-  Proposed Moorland Scrub Mix
-  Proposed Hydro Seeding Mix to Steep Banks
-  Proposed Roadside Wildflower Seeding
British Seed Houses H21 Traditional Hay Meadow or similar
-  Proposed Roadside Hedgerow
-  Proposed Tarmac Roads / Hardstanding (By Others)
-  Proposed Pedestrian Paths (By Others)
-  Proposed Fenceline
2.1m high paladin fencing (mid-green colour)
-  Proposed Planted Timber Screen
Horizontal timber panels: 2.5m high x 2.5m width overlapping top and sides 125 x 25mm in section fixed to steel uprights. All steel and fittings galvanneal. All timber pressure treated softwood. To be detailed by engineer. Hedera helix climbing plants to base.
-  Proposed Rock Edge
with 700mm depth ameliorated planting medium for tree and shrub planting
-  Proposed Areas of Ornamental Planting
planted into individual ameliorated planting medium pockets, with rock groups around
-  Proposed Feature Wall
1.5m high by 0.8m wide in Hightown Quarry stone
-  Proposed Attenuation Pond with Marginal Vegetation Subject to Managed Colonisation

Notes:
 For planting notes and schedules refer to Sheet 9, drawing L23.
 For site layout, including contours, refer to Atkins drawing GE-C-BQG-XX-02.
 For road layout, including contours, refer to Atkins drawing GE-C-BQG-XX-07.



Client
Becon Consortium
 Project
Residual Waste Project
Hightown Quarry, Ballyutoag
 Drawing Title
Landscape Proposals Plan
Sheet 3 of 9

Date	Scale	Drawn	Check by
17.10.2012	1:500 @A1	ML	JB
Project No	Drawing No	Revision	
21199	L18	C	

Planning • Master Planning & Urban Design
 Architecture • Landscape Planning & Design • Project Services
 Environmental & Sustainability Assessment • Graphic Design

bartonwillmore.co.uk

