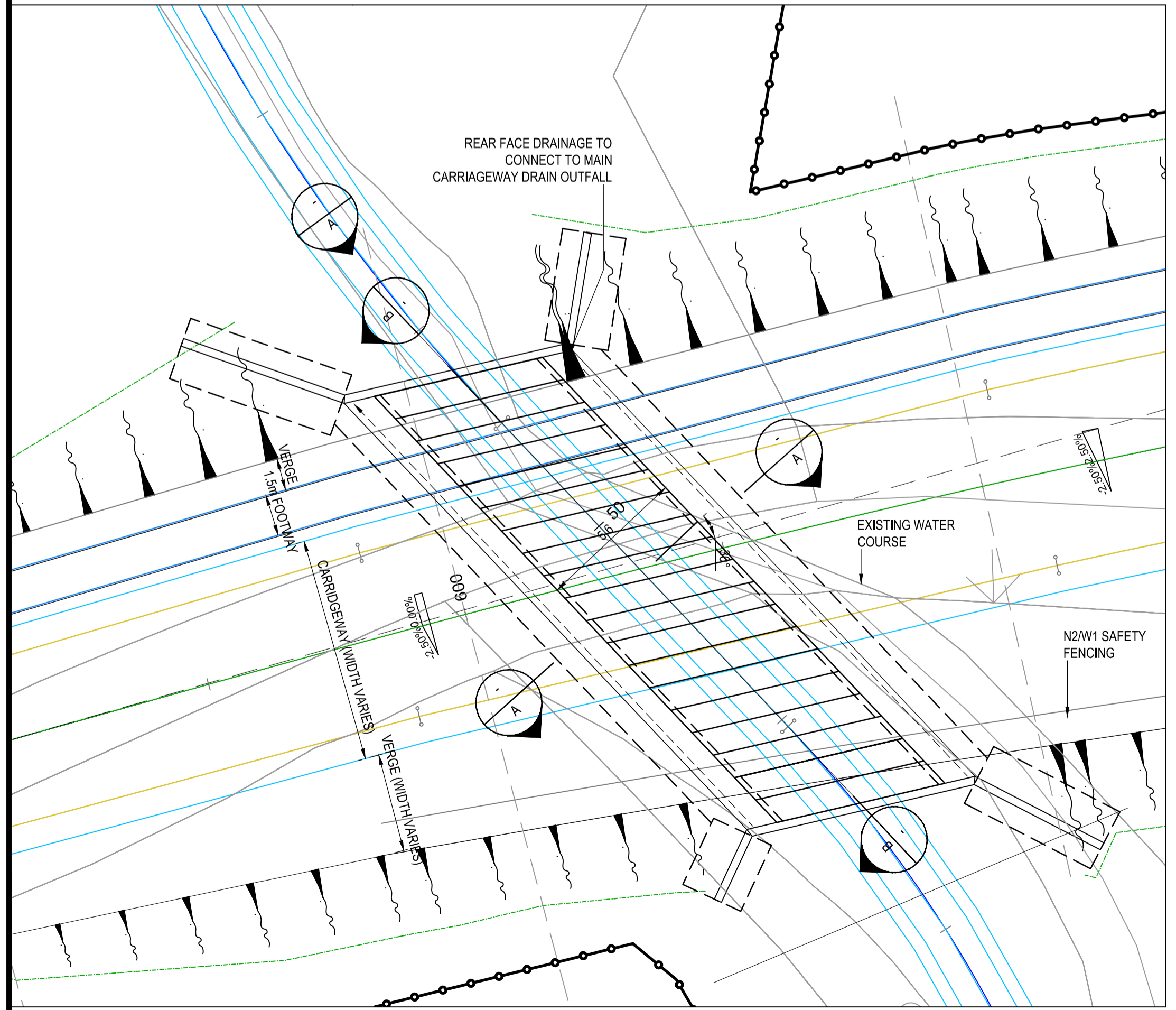
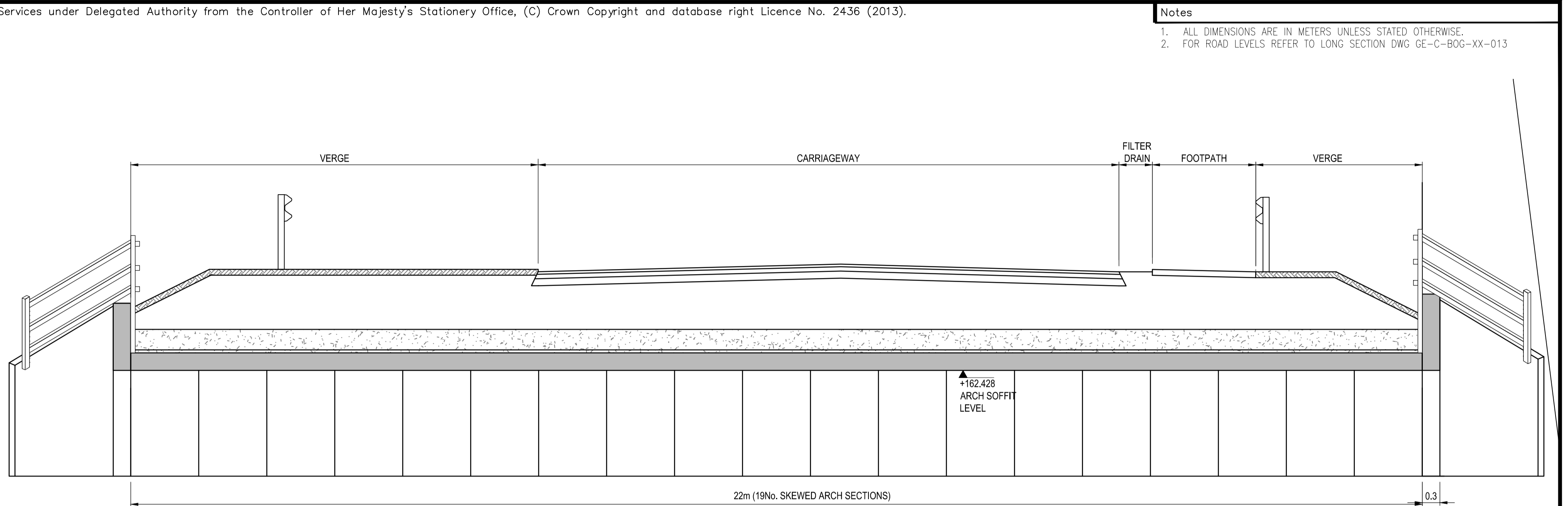


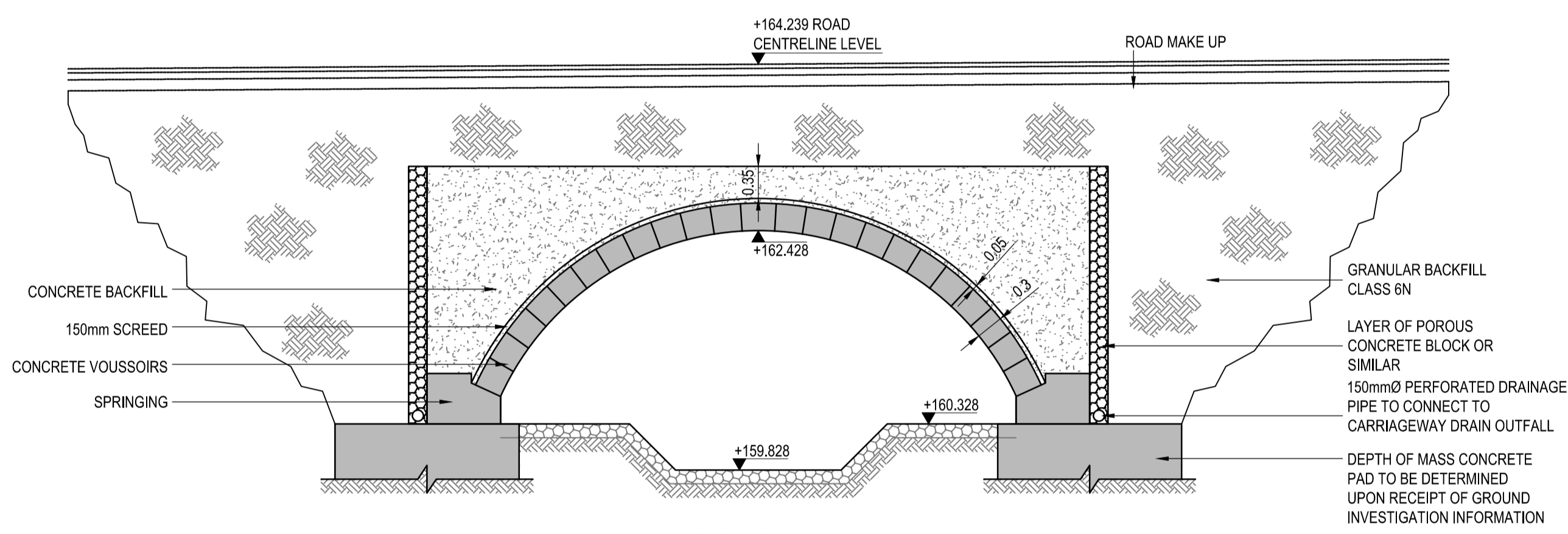
SITE LOCATION PLAN
SCALE 1:2500



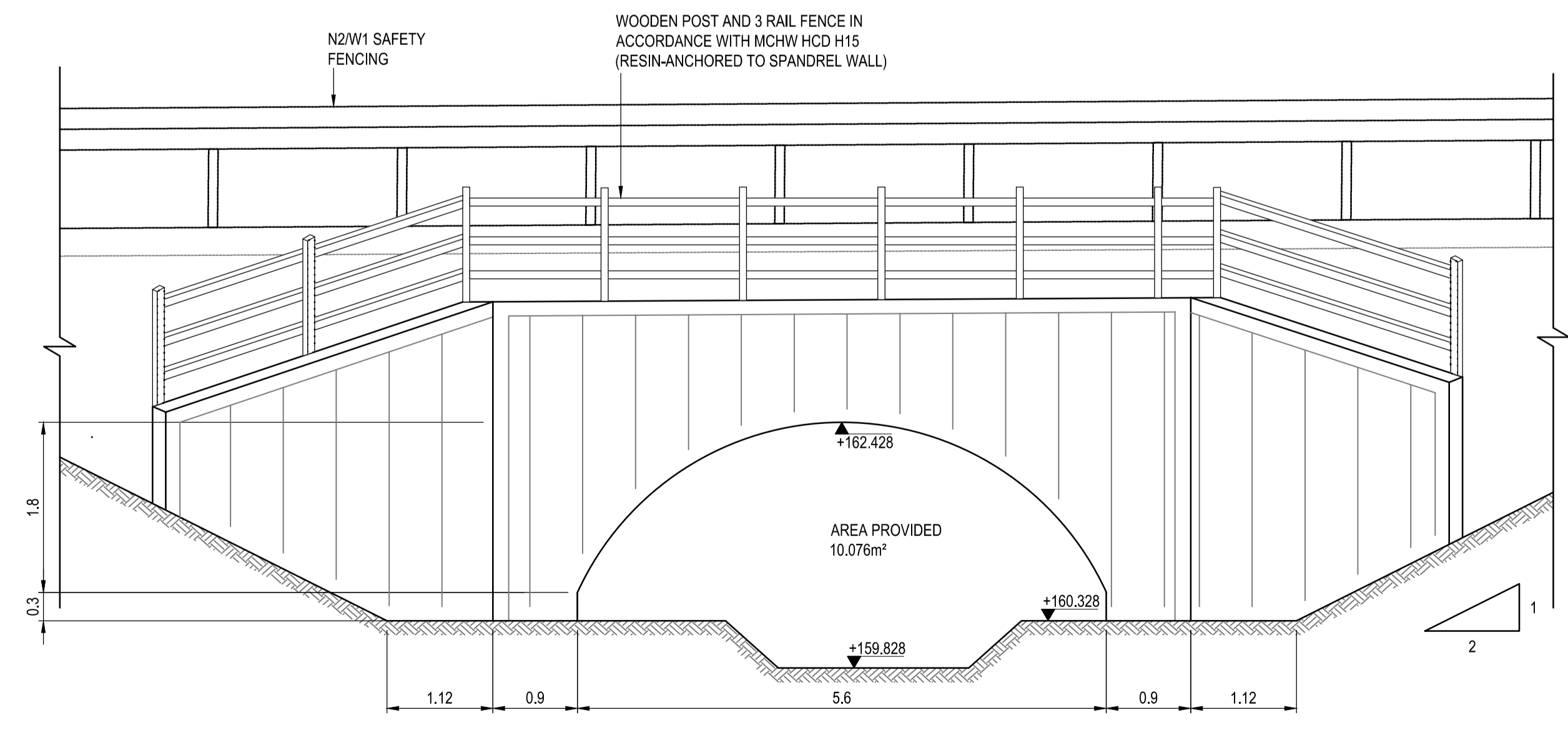
PROPOSED BRIDGE PLAN
SCALE 1:150



SECTION B-B
THROUGH CENTRE OF BRIDGE
SCALE 1:50



SECTION A-A
THROUGH CENTRE OF BRIDGE
SCALE 1:50



ELEVATION A
SPANDREL WALL
SCALE 1:50

Key to symbols

| Rev | Date | Drawn | Description | Ch'k'd | App'd |
|-----|----------|-------|-----------------|--------|-------|
| A | 21/07/14 | ML | FOR INFORMATION | MK | SW |

Client

arc21
 arc 21
 Walsh House
 Fortwilliam Business Park
 35 Dargan Road
 Belfast BT3 9LZ

Title
 ARC 21 RESIDUAL WASTE TREATMENT PROJECT
 PROPOSED FLUSH RIVER
 BRIDGE GENERAL ARRANGEMENT

| | | | | | |
|------------|--------------------------------|----------|--------------|--------|----------|
| Designed | MK | 02/08/12 | Eng.Chk. | SW | 02/08/12 |
| Drawn | SV | 02/08/12 | Coordination | Dmcf | 02/08/12 |
| Dwg.Chk. | DJM | 02/08/12 | Approved | SW | 02/08/12 |
| Scale @ A1 | Project 5090959 | | | Status | |
| AS SHOWN | CAD file GE-C-BOG-XX-070-A.dwg | | | T | |
| Drawing No | GE-C-BOG-XX-070 | | | Rev | A |